

James D. Buser, Jr.  
Gaines, Mullen, Pansing & Hogan  
10050 Regency Circle, Ste. 200  
Omaha, NE 68114

RECEIVED

SEP 13 3 06 PM '96

GEORGE J. ...  
REGISTERED ...  
DOUGLAS COUNTY, NE



10432

T

119.00	R	FR
	S/D	COMP
	SPR	EV

**DECLARATION  
OF COVENANTS, CONDITIONS, RESTRICTIONS AND EASEMENTS  
FOR AN ADDITION OF HUNTINGTON PARK, A SUBDIVISION  
IN DOUGLAS COUNTY, NEBRASKA**

THIS DECLARATION, made on the date hereinafter set forth, is made by HORGAN DEVELOPMENT COMPANY, a Nebraska corporation, hereinafter referred to as the "Declarant".

Preliminary Statement

The Declarant is the owner of certain real property located within Douglas County, Nebraska and described as follows (the "Additional Phase Lots"):

Lots 309 through 433, inclusive, and Lots 435 through 439, inclusive, in Huntington Park, a Subdivision, as surveyed, platted and recorded in Douglas County, Nebraska.

MC-17850

The Declarant is also the owner of certain real property located within Douglas County, Nebraska, and described as follows (the "Prior Phase Lots"):

Lots 198 through 201, inclusive, Lot 218, and Lot 219, in Huntington Park, a subdivision, as surveyed, platted, and recorded in Douglas County, Nebraska.

MC-17850

The Additional Phase Lots and Prior Phase Lots are herein referred to collectively as the "Lots" and individually as each "Lot".

The Declarant desires to provide for the preservation of the values and amenities of Huntington Park, for the maintenance of the character and residential integrity of Huntington Park, and for the acquisition, construction and maintenance of Common Facilities for the use and enjoyment of the residents of Huntington Park.

NOW, THEREFORE, the Declarant hereby declares that each and all of the Lots shall be held, sold and conveyed subject to the following restrictions, covenants, conditions and easements, all of which are for the purpose of enhancing and protecting the value, desirability and attractiveness of the Lots, and the enjoyment of the residents of the Lots. These restrictions, covenants, conditions and easements shall run with such Lots and shall be binding upon all parties having or acquiring any right, title or interest in each Lot, or any part thereof, as is more fully described herein. The Lots, and each Lot is and shall be subject to all and each of the following conditions and other terms:

**ARTICLE I.**  
**RESTRICTIONS AND COVENANTS**

1. Each Lot shall be used exclusively for single-family residential purposes, except for such Lots or parts thereof as may hereafter be conveyed or dedicated by Declarant, or its successors or assigns, for use in connection with a Common Facility, or as a church, school, park, or for other non-profit use.

2. No residence, building, fence, wall, driveway, patio, patio enclosure, swimming pool, basketball backboard, dog house, pool house, flag pole, or other external improvement, including landscaping, above or below the ground (herein all referred to as any "Improvement") shall be constructed, erected, placed or permitted to remain on any Lot, nor shall any grading or excavation for any Improvement be commenced, except for Improvements which have been approved by Declarant as follows:

A. An owner desiring to erect an Improvement shall deliver two sets of construction plans, landscaping plans and plot plans to Declarant (herein collectively referred to as the "plans"). Such plans shall include a description type, quality, color and use of materials proposed for the exterior of such Improvement. Concurrent with submission of the plans, Owner shall notify the Declarant of the Owner's mailing address.

B. Declarant shall review such plans in light of the conditions and restrictions in Article I of this Declaration and in relation to the type and exterior of improvements which have been constructed, or approved for construction, on the Lots. In this regard, Declarant intends that the Lots shall be developed as a residential community with homes constructed of high quality materials. The decision to approve or refuse approval of a proposed Improvement shall be exercised by Declarant in a reasonable manner to promote conformity and harmony of the external design of the improvements constructed within the Huntington Park Subdivision and to protect the value, character and residential quality of all Lots in a manner consistent with this Declaration. By way of illustration and not of limitation, it is intended that the architecture of the residential structures constructed shall be consistent with the architecture found in prior phases of the Huntington Park Subdivision in Douglas County, Nebraska. Atypical improvements and home designs such as dome houses, A-frame houses and log cabins will not be approved unless the Declarant determines that construction of these Improvements will not be materially inconsistent with the scheme of development contemplated by this Declaration. If Declarant determines that the external design and location of the proposed Improvement does not conform with the standards or requirements of this Declaration, does not conform with the surrounding improvements and topography or will not protect and enhance the integrity and character of all the Lots and neighboring Lots, if any, as a quality residential community, Declarant may refuse approval of any proposed Improvement.

C. Written Notice of any approval of a proposed Improvement shall be mailed to the owner at the address specified by the owner upon submission of the plans. Such notice shall be mailed, if at all, within thirty (30) days after the date of submission of the plans. If notice of approval is not mailed within such period, the proposed Improvement shall be deemed disapproved by Declarant.

D. No Lot owner, or combination of Lot owners, or other person or persons shall have any right to any action by Declarant, or to control, direct or influence the acts of the Declarant with respect to any proposed Improvement. No responsibility, liability or obligation shall be assumed by or imposed upon Declarant by virtue of the authority granted to Declarant in this Section, or as a result of any act or failure to act by Declarant with respect to any proposed Improvement.

3

3. No single-family residence shall be created, altered, placed or permitted to remain on any Lot other than one detached single-family dwelling which does not exceed two and one-half stories in height.

4. The exposed front foundation walls and any foundation walls facing any street of all main residential structures must be constructed of or faced with brick or simulated brick or stone or stucco or other material approved by Declarant. All exposed side and rear concrete or concrete block foundation walls not facing a street must be painted. All driveways must be constructed of concrete, brick, paving stone, or laid stone. All foundations shall be constructed of concrete, concrete blocks, brick or stone. Fireplace chimneys shall be covered with brick, or other material approved in writing by Declarant. Unless other materials are specifically approved by Declarant, the roof of all Improvements shall be covered with wood shake shingles. Woodruff products or roofs are specifically prohibited.

5. No advertising signs, billboards, unsightly objects or nuisances shall be erected, placed or permitted to remain on any Lot except one sign per Lot consisting of not more than six (6) square feet advertising a lot as "For Sale". No business activities of any kind whatsoever shall be conducted on any Lot; nor shall the premises be used in any way for any purpose which may endanger the health or unreasonably disturb the owner or owners of any Lot or any resident thereof. Provided, however, the foregoing paragraph shall not apply to the business activities, signs and billboards or the construction and maintenance of buildings, if any, by Declarant, their agents or assigns, during the construction and sale of the Lots.

6. No exterior television or radio antenna of any sort shall be permitted on any Lot.

7. No repair of any boats, automobiles, motorcycles, trucks, campers or similar vehicles requiring a continuous time period in excess of forty-eight (48) hours shall be permitted on any Lot at any time; nor shall vehicles offensive to the neighborhood be visibly stored, parked or abandoned on any Lot. No unused building material, junk or rubbish shall be left exposed on the Lot except during actual building operations, and then only in as neat and inconspicuous a manner as possible.

8. No boat, camper, trailer, auto-drawn or mounted trailer of any kind, mobile home, truck, aircraft, camper truck or similar chattel shall be maintained or stored on any part of a Lot (other than in an enclosed structure) for more than twenty (20) days within a calendar year. No motor vehicle may be parked or stored outside on any Lot, except vehicles driven on a regular basis by the occupants of the dwelling located on such Lot. No grading or excavating equipment, tractors or semitractors/trailers shall be stored, parked, kept or maintained in any yards, driveways or streets. However, this section 8 shall not apply to trucks, tractors or commercial vehicles which are necessary for the construction of residential dwellings during the period of construction. All residential Lots shall provide at least the minimum number of off street parking areas or spaces for private passenger vehicles required by the applicable zoning ordinances of the City of Omaha, Nebraska.

9. No incinerator, trash burner, or fuel tank shall be permitted on any Lot. No garbage or trash can or container shall be permitted outside, except for pickup purposes. No garden lawn or maintenance equipment of any kind whatsoever shall be stored or permitted to remain outside of any dwelling or suitable storage facility, except when in actual use. No garbage, refuse, rubbish or cutting shall be deposited on any street, road or Lot. No clothes line shall be permitted outside of any dwelling at any time. Produce or vegetable gardens may only be maintained in rear yards.

10. Exterior lighting installed on any Lot shall either be indirect or of such a controlled focus and intensity as not to disturb the residents of adjacent Lots.

11. No fence shall be permitted to extend beyond the front line of a main residential structure. No hedges or mass planted shrubs shall be permitted more than ten (10) feet in front of the front building line. Unless other materials are specifically approved in writing by Declarant, fences shall only be composed of wood or wrought iron. No fence shall be of the chain link or wire types. No fences or walls shall exceed a height of six (6) feet.

12. No swimming pool may extend more than one foot above ground level.
13. Construction of any Improvement shall be completed within one (1) year from the date of commencement of excavation or construction of the Improvement. Grading plans must be submitted to and approved by Declarant prior to commencement of Improvements to any Lot. Declarant shall review the grading plans in light of commercially recognized development and engineering standards. No excavation dirt shall be spread across any Lot in such a fashion as to materially change the grade or contour of any Lot.
14. A public sidewalk shall be constructed of concrete four (4) feet wide by four (4) inches thick in front of each Lot and upon each street side of each corner Lot. The sidewalk shall be placed five (5) feet back of the street curb line and shall be constructed by the owner of the Lot prior to the time of completion of the main structure and before occupancy thereof; provided, however, this provision shall vary to comply with any requirements of the City of Omaha.
15. Driveway approaches between the sidewalk and curb on each Lot shall be constructed of concrete. Should repair or replacement of such approach be necessary, the repair or replacement shall also be of concrete. No asphalt overlay of driveway approaches will be permitted.
16. No stable or other shelter for any animal, livestock, fowl or poultry shall be erected, altered, placed or permitted to remain on any Lot, except for one dog house constructed for one (1) dog; provided always that the construction plans, specifications and the location of the proposed structure have been first approved by Declarant, or its assigns, if required by this Declaration. Dog houses shall only be allowed at the rear of the residence, concealed from public view. No dog runs or kennels of any kind shall be allowed in Huntington Park Subdivision. No livestock or agricultural-type animals shall be allowed in Huntington Park subdivision, including pot-bellied pigs.
17. Any exterior air conditioning condenser unit shall be placed in the rear yard or any side yards so as not to be visible from public view. No grass, weeds or other vegetation will be grown or otherwise permitted to commence or continue, and no dangerous, diseased or otherwise objectionable shrubs or trees will be maintained on any Lot so as to constitute an actual or potential public nuisance, create a hazard or undesirable proliferation, or detract from a neat and trim appearance. Vacant Lots shall not be used for dumping of earth or any waste materials, and no vegetation on vacant Lots shall be allowed to reach a height in excess of twelve (12) inches.
18. No Residence shall be constructed on a Lot unless the entire Lot, as originally platted, is owned by one owner of such Lot, except if parts of two or more platted Lots have been combined into one Lot which is at least as wide as the narrowest Lot on the original plat, and is as large in area as the largest Lot in the original plat.
19. No temporary structure of any character and no carport, trailer, open basement, storage or tool shed or shack shall be erected upon or used on any Lot at any time, either temporarily or permanently. An Owner may erect a swing set, playground equipment, pool house or other non-prohibited structure on a Lot only after securing the prior written approval of Declarant. No structure or dwelling shall be moved from outside Huntington Park to any Lot without the written approval of Declarant.
20. All utility service lines from each Lot line to a dwelling or other Improvement shall be underground.
21. Declarant does hereby reserve unto itself the right to require the installation of siltation fences or erosion control devices and measures in such locations, configurations, and designs as it may determine appropriate in its sole and absolute discretion.

5

ARTICLE II.  
HOMEOWNERS' ASSOCIATION

1. The Association. HUNTINGTON PARK HOMEOWNERS ASSOCIATION, a Nebraska not for profit corporation (hereinafter referred to as the "Association") has been incorporated for the benefit of the residents of Huntington Park. The Association has as its purpose the promotion of the health, safety, recreation, welfare and enjoyment of the residents of the Lots, including:

A. The acquisition, construction, landscaping, improvement, equipment, maintenance, operation, repair, upkeep and replacement of Common Facilities for the general use, benefit and enjoyment of the Members. Common Facilities may include recreational facilities such as swimming pools, tennis courts, health facilities, playgrounds and parks; dedicated and nondedicated roads, paths, ways and green areas; and signs and entrances for Huntington Park. Common Facilities may be situated on property owned or leased by the Association, on public property, on private property subject to an easement in favor of the Association, or on property dedicated to a Sanitary Improvement District.

B. The promulgation, enactment, amendment and enforcement of rules and regulations relating to the use and enjoyment of any Common Facilities, provided always that such rules are uniformly applicable to all Members. The rules and regulations may permit or restrict use of the Common Facilities by Members, their families, their guests, and/or by other persons, who may be required to pay a fee or other charge in connection with the use or enjoyment of the Common Facility.

C. The exercise, promotion, enhancement and protection of the privileges and interests of the residents of Huntington Park; and the protection and maintenance of the residential character of Huntington Park.

2. Membership and Voting. Huntington Park Phase I was initially divided into thirty-seven (37) separate residential lots, Huntington Park Phase II was initially divided into two hundred seventy-one (271) separate residential lots; and Huntington Park Phase III is divided into one hundred thirty-six (136) separate residential lots (for purposes of Article III of this Declaration, the term "Lots" shall mean all the residential lots which are included in the Association including the Lots as defined by this Declaration). The "Owner" of each Lot shall be a Member of this Association. For purposes of this Declaration, the term "Owner" of a Lot means and refers to the record owner, whether one or more persons or entities, of fee simple title to a Lot, but excluding however those parties having any interest in any of such Lot merely as security for the performance of an obligation (such as a contract seller, the trustee or beneficiary of a deed of trust, or a mortgagee). The purchaser of a Lot under a land contract or similar instrument shall be considered to be the "Owner" of the Lot for purposes of this Declaration. Membership shall be appurtenant to ownership of each Lot, and may not be separated from ownership of each Lot. The Owner of each Lot, whether one or more persons and entities, shall be entitled to one (1) vote on each matter properly coming before the Members of the Association.

Declarant anticipates that additional phases of Huntington Park may be developed by Declarant or other developers. From time to time, without the consent or approval of an Owner or a Member, the Association may, with Declarant's approval, be expanded by Declarant to include additional residential lots in any subdivision which is contiguous to any of the Lots, or which is developed as a phase of the Huntington Park subdivision. Such expansions may be effected from time to time by Declarant's recordation with the Register of Deeds of Douglas County, Nebraska, of a declaration of covenants, conditions, restrictions and easements, setting for the identity of the additional residential lots (hereinafter the "Subsequent Phase Declaration"), provided that if the Subsequent Phase Declaration is recorded by a person or entity other than Declarant, the inclusion of such of additional residential lots in the Association must be approved by Declarant. Upon the recordation of any subsequent phase declaration which expands the residential lots included in the Association, the additional lots identified in the Subsequent Phase Declaration shall be considered to be and shall be included in the "Lots" for purposes of this Article III, and the

Owners of the additional residential lots shall be Members of the Association with all rights, privileges, and obligations accorded or accruing to Members of the Association.

3. Purposes and Responsibilities. The Association shall have the powers conferred upon not for profit corporations by the Nebraska Nonprofit Corporation Act, and all powers and duties necessary and appropriate to accomplish the Purposes and administer the affairs of the Association. The powers and duties to be exercised by the Board of Directors, and upon authorization of the Board of Directors by the Officers, shall include but shall not be limited to the following:

A. The acquisition, development, maintenance, repair, replacement, operation and administration of Common Facilities, and the enforcement of the rules and regulations relating to the Common Facilities.

B. The landscaping, mowing, watering, repair and replacement of parks and other public property and improvements on parks or public property within or near Huntington Park.

C. The fixing, levying, collecting, abatement, and enforcement of all charges, dues, or assessments made pursuant to the terms of this Declaration.

D. The expenditure, commitment and payment of Association funds to accomplish the purposes of the Association including, but not limited to, payment for purchase of insurance covering any Common Facility against property damage and casualty, and purchase of liability insurance coverages for the Association, the Board of Directors of the Association and the Members.

E. The exercise of all of the powers and privileges, and the performance of all of the duties and obligations of the Association as set forth in this Declaration, as the same may be amended from time to time.

F. The acquisition by purchase or otherwise, holding, or disposition of any right, title or interest in real or personal property, wherever located, in connection with the affairs of the Association.

G. The deposit, investment and reinvestment of Association funds in bank accounts, securities, money market funds or accounts, mutual funds, pooled funds, certificates of deposit or the like.

H. The employment of professionals and consultants to advise and assist the Officers and Board of Directors of the Association in the performance of their duties and responsibilities for the Association.

I. General administration and management of the Association, and execution of such documents and doing and performance of such acts as may be necessary or appropriate to accomplish such administration or management.

J. The doing and performing of such acts, and the execution of such instruments and documents, as may be necessary or appropriate to accomplish the purposes of the Association.

4. Mandatory Duties of Association. The Association shall maintain, repair, replace, and remove any boundary fence, entrance monuments and signs which have been installed by Declarant, all in a generally good and neat condition.

- 7
5. Imposition of Dues and Assessments. The Association may fix, levy and charge the Owner of each Lot with dues and assessments (herein referred to respectively as "dues and assessments") under the following provisions of this Declaration. Except as otherwise specifically provided, the dues and assessments shall be fixed by the Board of Directors of the Association and shall be payable at the times and in the manner prescribed by the Board.
6. Abatement of Dues and Assessments. Notwithstanding any other provision of this Declaration, the Board of Directors may abate all or part of the dues or assessments due in respect of any Lot, and shall abate all dues and assessments due in respect of any Lot during the period such Lot is owned by the Declarant. Lots owned by the Declarant shall not be subject to imposition of dues, assessments or Association liens.
7. Lien and Personal Obligations for Dues and Assessments. The assessments and dues, together with interest thereon, costs and reasonable attorneys' fees, shall be the personal obligation of the Owner of each Lot at the time when the dues or assessments first become due and payable. The dues and assessments, together with interest thereon, costs and reasonable attorneys' fees, shall also be a charge and continuing lien upon the Lot in respect of which the dues and assessments are charged. The personal obligation for delinquent assessments shall not pass to the successor in title to the Owner at the time the dues and assessments become delinquent unless such dues and assessments are expressly assumed by the successors, but all successors shall take title subject to the lien for such dues and assessments, and shall be bound to inquire of the Association as to the amount of any unpaid assessments or dues.
8. Purpose of Dues. The dues collected by the Association may be committed and expended to accomplish the purposes of the Association described in Section 1 of this Article, and to perform the Powers and Responsibilities of the Association described in Sections 3 and 4 of this Article.
9. Maximum Annual Dues. Unless excess dues have been authorized by the Members in accordance with Section 11, below, the aggregate dues which may become due and payable in any year shall not exceed the greater of:
- A. Sixty and no/100 Dollars (\$60.00) per Lot.
  - B. In each calendar year beginning on January 1, 1995, one hundred twenty-five percent (125%) of the aggregate dues charged in the previous calendar year.
10. Assessments for Extraordinary Costs. In addition to the dues, the Board of Directors may levy an assessment or assessments for the purpose of defraying, in whole or in part, the costs of any acquisition, construction, reconstruction, repair, painting, maintenance, improvement, or replacement of any Common Facility, including fixtures and personal property related thereto, and related facilities. The aggregate assessments in each calendar year shall be limited in amount to Two Hundred and no/100 Dollars (\$200.00) per Lot.
11. Excess Dues and Assessments. With the approval of seventy-five percent of the Members of the Association, the Board of Directors may establish dues and/or assessments in excess of the maximums established in this Declaration.
12. Uniform Rate of Assessment. Assessments and dues shall be fixed at a uniform rate as to all Lots, but dues may be abated as to individual Lots, as provided in Section 6, above.
13. Certificate as to Dues and Assessments. The Association shall, upon written request and for a reasonable charge, furnish a certificate signed by an officer of the Association setting forth whether the dues and assessments on a specified Lot have been paid to the date of request, the amount of any delinquent sums, and the due date and amount of the next succeeding dues, assessment or installment thereof. The dues and assessment shall be and become a lien as of the date such amounts first become due and payable.

14. Effect of Nonpayment of Assessments-Remedies of the Association. Any installment of dues or assessment which is not paid when due shall be delinquent. Delinquent dues or assessment shall bear interest from the due date at the rate of sixteen percent (16%) per annum, compounded annually. The Association may bring an action at law against the Owner personally obligated to pay the same, or foreclose the lien against the Lot or Lots, and pursue any other legal or equitable remedy. The Association shall be entitled to recover as a part of the action and shall be indemnified against the interest, costs and reasonable attorneys' fees incurred by the Association with respect to such action. No Owner may waive or otherwise escape liability for the charge and lien provided for herein by nonuse of the Common Area or abandonment of his Lot. The mortgagee of any Lot shall have the right to cure any delinquency of an Owner by payment of all sums due, together with interest, costs and fees. The Association shall assign to such mortgagee all of its rights with respect to such lien and right of foreclosure and such mortgagee may thereupon be subrogated to any rights of the Association.

15. Subordination of the Lien to Mortgagee. The lien of dues and assessments provided for herein shall be subordinate to the lien of any mortgage, contract or deed of trust given as collateral for a home improvement or purchase money loan. Sale or transfer of any Lot shall not affect or terminate the dues and assessment lien.

### ARTICLE III. EASEMENTS

1. A perpetual license and easement is hereby reserved in favor of and granted to Omaha Public Power District, Northwestern Bell Telephone Company, and any company which has been granted a franchise to provide a cable television system within the Lots, Metropolitan Utilities Company, and Sanitary and Improvement District No. 374 of Douglas County, Nebraska, their successors and assigns, to erect and operate, maintain, repair and renew buried or underground sewers, water and gas mains and cables, lines or conduits and other electric and telephone utility facilities for the carrying and transmission of electric current for light, heat and power and for all telephone and telegraph and message service and for the transmission of signals and sounds of all kinds including signals provided by a cable television system and the reception on, over, through, under and across a five (5) foot wide strip of land abutting the front and the side boundary lines of the Lots; an eight (8) foot wide strip of land abutting the rear boundary lines of all interior Lots and all exterior lots that are adjacent to presently platted and recorded Lots; and a sixteen (16) foot wide strip of land abutting the rear boundary lines of all exterior Lots that are not adjacent to presently platted and recorded Lots. The term exterior Lots is herein defined as those Lots forming the outer perimeter of the Lots. The sixteen (16) foot wide easement will be reduced to an eight (8) foot wide strip when such adjacent land is surveyed, platted and recorded.

2. A perpetual easement is further reserved for the Metropolitan Utilities District of Omaha, their successors and assigns to erect, install, operate, maintain, repair and renew pipelines, hydrants and other related facilities; and to extend thereon pipes, hydrants and other related facilities and to extend therein pipes for the transmission of gas and water on, through, under and across a five (5) foot wide strip of land abutting all cul-de-sac streets; this license being granted for the use and benefit of all present and future owners of these Lots; provided, however, that such licenses and easements are granted upon the specific conditions that if any of such utility companies fail to construct such facilities along any of such Lot lines within thirty-six (36) months of date hereof, or if any such facilities are constructed but are thereafter removed without replacement within sixty (60) days after their removal, then such easement shall automatically terminate and become void as to such unused or abandoned easementways. No permanent buildings, trees, retaining walls or loose rock walls shall be placed in the easementways but same may be used for gardens, shrubs, landscaping and other purposes that do not then or later interfere with the aforementioned uses or rights granted herein.

3. In the event that ninety percent (90%) of all Lots within the subdivision are not improved within five (5) years after the date on which Northwestern Bell Telephone Company files notice that it has completed installation of telephone lines to the Lots in the subdivision (herein the "Subdivision Improvement Date"), then Northwestern Bell Telephone Company may impose a connection charge on each unimproved Lot in the amount



of Four Hundred Fifty and no/100 Dollars (\$450.00). A Lot shall be considered as unimproved if construction of a permanent structure has not commenced on a Lot. Construction shall be considered as having commenced if a footing inspection has been requested on the Lot in question by officials of the City or other appropriate governmental authority.

Should such charge be implemented by Northwestern Bell Telephone Company and remain unpaid, then such charge may draw interest at the rate of twelve percent (12%) per annum commencing after the expiration of sixty (60) days from the time all of the following events shall have occurred: (1) the Subdivision Improvement Date, and (2) Northwestern Bell Telephone Company sends each owner of record a written statement or billing for Four Hundred Fifty and no/100 Dollars (\$450.00) for each unimproved Lot.

4. Other easements are provided for in the final plat of Huntington Park which is filed in the Register of Deeds of Douglas County, Nebraska (Plat Book \_\_\_\_\_, Page \_\_\_\_\_).

**ARTICLE IV.**  
**GENERAL PROVISIONS**

1. Except for the authority and powers specifically granted to the Declarant, the Declarant or any owner of a Lot named herein shall have the right to enforce by a proceeding at law or in equity, all reservations, restrictions, conditions and covenants now or hereinafter imposed by the provisions of this Declaration either to prevent or restrain any violation or to recover damages or other dues of such violation. Failure by the Declarant or by any owner to enforce any covenant or restriction herein contained shall in no event be deemed a waiver of the right to do so thereafter.

2. The covenants and restrictions of this Declaration shall run with and bind the land in perpetuity. This Declaration may be amended by HORGAN DEVELOPMENT COMPANY, a Nebraska corporation, or any person, firm, corporation, partnership, or entity designated in writing by HORGAN DEVELOPMENT COMPANY, a Nebraska corporation, in any manner which it may determine in its full and absolute discretion for a period of five (5) years from the date hereof. Thereafter this Declaration may be amended by an instrument signed by the owners of not less than seventy-five percent (75%) of the Lots covered by this Declaration.

3. HORGAN DEVELOPMENT COMPANY, a Nebraska corporation, or its successor or assign, may terminate its status as Declarant under this Declaration, at any time, by filing a Notice of Termination of Status as Declarant. Upon such filing, Association may appoint itself or another entity, association or individual to serve as Declarant, and such appointee shall thereafter serve as Declarant with the same authority and powers as the original Declarant.

4. Invalidation of any covenant by judgment or court order shall in no way affect any of the other provisions hereof, which shall remain in full force and effect.

5. By written consent of the Declarant, for a period of five (5) years from the date hereof, any or all of the covenants, conditions, restrictions, and easements as they apply to the Lots may be waived, modified or amended for any Lot or Lots, in any manner, for such a time period, and on such conditions, if any, which the Declarant may determine in its full and absolute discretion after considering the benefits and detriments which the waiver, modification or amendment will have on the Huntington Park Subdivision and the owner requesting the waiver. Declarant's decision on any request, waiver, modification or amendment shall be final and there shall be no right of appeal of Declarant's decision. No responsibility, liability or obligation shall be assumed by or imposed upon Declarant by virtue of the authority granted to Declarant in this Section, or as a result of any act or failure to act by Declarant with respect to any request for waiver, modification or amendment.


IN WITNESS WHEREOF, the Declarant has caused these presents to be executed this 11 day of September, 1996.

HORGAN DEVELOPMENT COMPANY, a Nebraska corporation, "Declarant"

By *Robert P. Horgan*  
President

STATE OF NEBRASKA        )  
  ) ss.:  
COUNTY OF DOUGLAS     )

The foregoing instrument was acknowledged before me this 11 day of September, 1996, by Robert P. Horgan, President of HORGAN DEVELOPMENT COMPANY, a Nebraska corporation, on behalf of the corporation.



*Alice J. Long*  
Notary Public

NOTARIAL SEAL AFFIXED  
REGISTER OF DEEDS



RECEIVED

OCT 2 2 40 PM '96

GEORGE J. BUGLEWICZ  
REGISTER OF DEEDS  
DOUGLAS COUNTY, NE

ASSIGNMENT AND ASSUMPTION  
OF DECLARANT STATUS

FOR VALUE RECEIVED, Horgan Development Company, a Nebraska corporation ("Horgan Development"), hereby assigns, transfers and conveys to Royal Homes, Inc., a Nebraska corporation ("Royal Homes"), and Royal Homes hereby assumes from Horgan Development, all of Horgan Development's right, title and interest in and to the status as "Declarant" under the Declaration of Covenants, Conditions, Restrictions and Easements for an Addition of Huntington Park, a Subdivision in Douglas County, Nebraska, dated September 11, 1996, and recorded with the Douglas County Register of Deeds on September 13, 1996, in Book 1188, at Page 001, Miscellaneous Records (the "Declaration"). The Declaration encumbers the single-family lots in the Huntington Park subdivision, legally described as follows:

Lots 198 through 201, inclusive, Lot 218, Lot 219, Lots 309 through 433, inclusive, and Lots 435 through 439, inclusive, in Huntington Park, a subdivision, as surveyed, platted and recorded in Douglas County, Nebraska.

IN WITNESS WHEREOF, Horgan Development and Royal Homes have executed this Assignment and Assumption of Declarant Status to be effective the 30th day of September, 1996.

ROYAL HOMES, INC., a Nebraska corporation


HORGAN DEVELOPMENT COMPANY, a Nebraska corporation

By: \_\_\_\_\_  
Title: pres

By: Robert P. Horgan  
Robert P. Horgan, President

STATE OF NEBRASKA )  
                              ) ss.:  
COUNTY OF DOUGLAS )

The foregoing instrument was acknowledged before me this 30 day of September, 1996, by Robert P. Horgan, President of HORGAN DEVELOPMENT COMPANY, a Nebraska corporation, on behalf of the corporation.



Tracy Morrison  
Notary Public

STATE OF NEBRASKA )  
                              ) ss.: NOTARIAL SEAL AFFIXED  
COUNTY OF DOUGLAS ) REGISTER OF DEEDS

The foregoing instrument was acknowledged before me this 30 day of September, 1996, by BARRY A. BEEDER, PRESIP of ROYAL HOMES, INC., a Nebraska corporation, on behalf of the corporation.



Tracy Morrison  
Notary Public

11391 FEE 13.00 R 18 MC-17850

B 27894 1098 R COMP FB MC-17850  
CASH \_\_\_\_\_ BK \_\_\_\_\_ R \_\_\_\_\_ FB \_\_\_\_\_  
TYPE Misc PG 229-237 C/O \_\_\_\_\_ COMP ✓ SCAN DM  
FEE 180<sup>50</sup> OF Misc LEGL PG \_\_\_\_\_ MC \_\_\_\_\_ FV \_\_\_\_\_

FILED

OCT 1 3 50 PM '93

RECORDS & CLERK  
DOUGLAS COUNTY, NE

**DECLARATION  
OF COVENANTS, CONDITIONS, RESTRICTIONS AND EASEMENTS  
FOR A PART OF HUNTINGTON PARK, A SUBDIVISION  
IN DOUGLAS COUNTY, NEBRASKA**

THIS DECLARATION, made on the date hereinafter set forth, is made by BENNINGTON COMPANY, a Nebraska corporation, hereinafter referred to as the "Declarant".

**PRELIMINARY STATEMENT**

The Declarant is the owner of certain real property located within Douglas County, Nebraska and described as follows:

Lots 38 through 308, inclusive, in Huntington Park, a Subdivision, as surveyed, platted and recorded in Douglas County, Nebraska.

Such lots are herein referred to collectively as the "Lots" and individually as each "Lot".

Lots 32 through 37, inclusive, in Huntington Park, originally contained within the Declaration of Covenants filed with the Register of Deeds of Douglas County, Nebraska, on March 31, 1993, at Book 1064, Page 270 of the Miscellaneous Records, have been renumbered as Lots 303 through 308, inclusive, Huntington Park.

The Declarant desires to provide for the preservation of the values and amenities of Huntington Park, for the maintenance of the character and residential integrity of Huntington Park, and for the acquisition, construction and maintenance of Common Facilities for the use and enjoyment of the residents of Huntington Park.

NOW, THEREFORE, the Declarant hereby declares that each and all of the Lots shall be held, sold and conveyed subject to the following restrictions, covenants, conditions and easements, all of which are for the purpose of enhancing and protecting the value, desirability and attractiveness of the Lots, and the enjoyment of the residents of the Lots. These restrictions, covenants, conditions and easements shall run with such Lots and shall be binding upon all parties having or acquiring any right, title or interest in each Lot, or any part thereof, as is more fully described herein. The Lots, and each Lot is and shall be subject to all and each of the following conditions and other terms:

**ARTICLE I.  
RESTRICTIONS AND COVENANTS**

1. Each Lot shall be used exclusively for single-family residential purposes, except for such Lots or parts thereof as may hereafter be conveyed or dedicated by Declarant, or its successors or assigns, for use in connection with a Common Facility, or as a church, school, park, or for other non-profit use.

2. No residence, building, fence, wall, driveway, patio, patio enclosure, swimming pool, dog house, pool house, satellite receiving station or "discs", flag pole, solar heating or cooling device, or other external improvement, above or below the ground (herein all referred to as any "Improvement") shall be constructed, erected, placed or permitted to remain on any Lot, nor shall any grading or excavation for any Improvement be commenced, except for Improvements which have been approved by Declarant as follows:

A. An owner desiring to erect an Improvement shall deliver two sets of construction plans, landscaping plans and plot plans to Declarant (herein collectively referred to as the "plans"). Such plans shall include a description type, quality, color and use of materials proposed for the exterior of such Improvement. Concurrent with submission of the plans, Owner shall notify the Declarant of the Owner's mailing address.

B. Declarant shall review such plans in relation to the type and exterior of improvements constructed, or approved for construction, on neighboring Lots and in the surrounding area, and any general scheme or plans formulated by Declarant. In this regard, Declarant intends that the Lots shall be developed residential community with homes constructed of high quality materials. The decision to approve or refuse approval of a proposed Improvement shall be exercised by Declarant to promote development of the Lots and to protect the values, character and residential quality of all Lots. If Declarant determines that the proposed Improvement will not protect and enhance the integrity and character of all the Lots and neighboring Lots as a quality residential community, Declarant may refuse approval of the proposed Improvement.

C. Written Notice of any approval of a proposed Improvement shall be mailed to the owner at the address specified by the owner upon submission of the plans. Such notice shall be mailed, if at all, within thirty (30) days after the date of submission of the plans. If notice of approval is not mailed within such period, the proposed Improvement shall be deemed disapproved by Declarant.

D. No Lot owner, or combination of Lot owners, or other person or persons shall have any right to any action by Declarant, or to control, direct or influence the acts of the Declarant with respect to any proposed Improvement. No responsibility, liability or obligation shall be assumed by or imposed upon Declarant by virtue of the authority granted to Declarant in this Section, or as a result of any act or failure to act by Declarant with respect to any proposed Improvement.

3. No single-family residence shall be created, altered, placed or permitted to remain on any Lot other than one detached single-family dwelling which does not exceed two and one-half stories in height.

4. The exposed front foundation walls and any foundation walls facing any street of all main residential structures must be constructed of or faced with brick or simulated brick or stone or stucco or other material approved by Declarant. All exposed side and rear concrete or concrete block foundation walls not facing a street must be painted. All driveways must be constructed of concrete, brick, paving stone, or laid stone. All foundations shall be constructed of concrete, concrete blocks, brick or stone. Fireplace chimneys shall be covered with brick, or other material approved in writing by Declarant. Unless other materials are specifically approved by Declarant, the roof of all Improvements shall be covered with wood shake shingles. Woodruff products or roofs are specifically prohibited.

5. No advertising signs, billboards, unsightly objects or nuisances shall be erected, placed or permitted to remain on any Lot except one sign per Lot consisting of not more than six (6) square feet advertising a lot as "For Sale". No business activities of any kind whatsoever shall be conducted on any lot; nor shall the premises be used in any way for any purpose which may endanger the health or unreasonably disturb the owner or owners of any Lot or any resident thereof. Provided, however, the foregoing paragraph shall not apply to the

business activities, signs and billboards or the construction and maintenance of buildings, if any, by Declarant, their agents or assigns, during the construction and sale of the Lots.

6. No exterior television or radio antenna of any sort shall be permitted on any Lot. No tree houses, tool sheds, doll houses, windmills, or similar structures shall be permitted on any Lot.
7. No repair of any boats, automobiles, motorcycles, trucks, campers or similar vehicles requiring a continuous time period in excess of forty-eight (48) hours shall be permitted on any Lot at any time; nor shall vehicles offensive to the neighborhood be visibly stored, parked or abandoned on any Lot. No unused building material, junk or rubbish shall be left exposed on the Lot except during actual building operations, and then only in as neat and inconspicuous a manner as possible.
8. No boat, camper, trailer, auto-drawn or mounted trailer of any kind, mobile home, truck, aircraft, camper truck or similar chattel shall be maintained or stored on any part of a Lot (other than in an enclosed structure) for more than twenty (20) days within a calendar year. No motor vehicle may be parked or stored outside on any Lot, except vehicles driven on a regular basis by the occupants of the dwelling located on such Lot. No grading or excavating equipment, tractors or semitractors/trailers shall be stored, parked, kept or maintained in any yards, driveways or streets. However, this section 8 shall not apply to trucks, tractors or commercial vehicles which are necessary for the construction of residential dwellings during the period of construction. All residential Lots shall provide at least the minimum number of off street parking areas or spaces for private passenger vehicles required by the applicable zoning ordinances of the City of Omaha, Nebraska.
9. No incinerator or trash burner shall be permitted on any Lot. No garbage or trash can or container or fuel tank shall be permitted unless completely screened from view, except for pickup purposes. No garden lawn or maintenance equipment of any kind whatsoever shall be stored or permitted to remain outside of any dwelling or suitable storage facility, except when in actual use. No garbage, refuse, rubble or cutting shall be deposited on any street, road or Lot. No clothes line shall be permitted outside of any dwelling at any time. Produce or vegetable gardens may only be maintained in rear yards.
10. Exterior lighting installed on any Lot shall either be indirect or of such a controlled focus and intensity as not to disturb the residents of adjacent Lots.
11. No fence shall be permitted to extend beyond the front line of a main residential structure. No hedges or mass planted shrubs shall be permitted more than ten (10) feet in front of the front building line. Unless other materials are specifically approved in writing by Declarant, fences shall only be composed of wood or wrought iron. No fence shall be of the chain link or wire types. No fences or walls shall exceed a height of six (6) feet.
12. No swimming pool may extend more than one foot above ground level.
13. Construction of any Improvement shall be completed within one (1) year from the date of commencement of excavation or construction of the Improvement. No excavation dirt shall be spread across any Lot in such a fashion as to materially change the grade or contour of any Lot.
14. A public sidewalk shall be constructed of concrete four (4) feet wide by four (4) inches thick in front of each Lot and upon each street side of each corner Lot. The sidewalk shall be placed five (5) feet back of the street curb line and shall be constructed by the owner of the Lot prior to the time of completion of the main structure and before occupancy thereof; provided, however, this provision shall vary to comply with any requirements of the City of Omaha.
15. Driveway approaches between the sidewalk and curb on each Lot shall be constructed of concrete. Should repair or replacement of such approach be necessary, the repair or replacement shall also be of concrete. No asphalt overlay of driveway approaches will be permitted.

16. No stable or other shelter for any animal, livestock, fowl or poultry shall be erected, altered, placed or permitted to remain on any Lot, except for one dog house constructed for one (1) dog; provided always that the construction plans, specifications and the location of the proposed structure have been first approved by Declarant, or its assigns, if required by this Declaration. Dog houses shall only be allowed at the rear of the residence, concealed from public view. No dog runs or kennels of any kind shall be allowed in Huntington Park Subdivision. No livestock or agricultural-type animals shall be allowed in Huntington Park subdivision, including pot-bellied pigs.

17. Any exterior air conditioning condenser unit shall be placed in the rear yard or any side yards so as not to be visible from public view. No grass, weeds or other vegetation will be grown or otherwise permitted to commence or continue, and no dangerous, diseased or otherwise objectionable shrubs or trees will be maintained on any Lot so as to constitute an actual or potential public nuisance, create a hazard or undesirable proliferation, or detract from a neat and trim appearance. Vacant Lots shall not be used for dumping of earth or any waste materials, and no vegetation on vacant Lots shall be allowed to reach a height in excess of twelve (12) inches.

18. No Residence shall be constructed on a Lot unless the entire Lot, as originally platted, is owned by one owner of such Lot, except if parts of two or more platted Lots have been combined into one Lot which is at least as wide as the narrowest Lot on the original plat, and is as large in area as the largest Lot in the original plat.

19. No structure of a temporary character, carport, trailer, basement, tent, outbuilding or shack shall be erected upon or used on any Lot at any time, either temporarily or permanently. No structure or dwelling shall be moved from outside Huntington Park to any Lot without the written approval of Declarant.

20. All utility service lines from each Lot line to a dwelling or other Improvement shall be underground.

21. Declarant does hereby reserve unto itself the right to require the installation of siltation fences or erosion control devices and measures in such locations, configurations, and designs as it may determine appropriate in its sole and absolute discretion.

## ARTICLE II. BOUNDARY FENCE

1. Declarant plans to construct boundary fences along both 156th and Blondo Streets (collectively the "Boundary Fence"). The Boundary Fence will be situated on the easterly most boundary line of Lots 1, 61 through 72, inclusive, 131, 305 through 308, inclusive, and will extend west approximately ten (10) feet; and on the southerly most boundary line of Lots 266 through 273, inclusive, and 275 through 277, inclusive, and will extend north approximately ten (10) feet. Each of such lots are collectively referred to as the "Boundary Lots".

2. Declarant hereby declares that the Boundary Lots are subject to a permanent and exclusive right and easement in favor of Declarant and the Huntington Park Homeowners Association to maintain, repair and replace the Boundary Fence. Without limitation of the rights and easements granted by this Declaration, the Declarant or Association may come upon any of the Boundary Lots for the purpose of constructing, installing, repairing, maintaining, removing, and replacing the Boundary Fence.

3. The rights and easements granted in this Article shall fully and finally terminate as to any Boundary Lot if: (i) the owner of the Boundary Lot gives written notice to the Association that the Association has failed to maintain the Boundary Fence on the Owner's Lot in neat and orderly condition and in good repair; and (ii) the Association fails to place the Boundary Fence on the Owner's Lot into good order and repair within ninety (90) days after the written notice.

ARTICLE III.  
HOMEOWNERS' ASSOCIATION

1. The Association. Declarant has caused the incorporation of HUNTINGTON PARK HOMEOWNERS ASSOCIATION, a Nebraska not for profit corporation (hereinafter referred to as the "Association"). The Association has as its purpose the promotion of the health, safety, recreation, welfare and enjoyment of the residents of the Lots, including:

A. The acquisition, construction, landscaping, improvement, equipment, maintenance, operation, repair, upkeep and replacement of Common Facilities for the general use, benefit and enjoyment of the Members. Common Facilities may include recreational facilities such as swimming pools, tennis courts, health facilities, playgrounds and parks; dedicated and nondedicated roads, paths, ways and green areas; and signs and entrances for Huntington Park. Common Facilities may be situated on property owned or leased by the Association, on public property, on private property subject to an easement in favor of the Association, or on property dedicated to a Sanitary Improvement District.

B. The promulgation, enactment, amendment and enforcement of rules and regulations relating to the use and enjoyment of any Common Facilities, provided always that such rules are uniformly applicable to all Members. The rules and regulations may permit or restrict use of the Common Facilities by Members, their families, their guests, and/or by other persons, who may be required to pay a fee or other charge in connection with the use or enjoyment of the Common Facility.

C. The exercise, promotion, enhancement and protection of the privileges and interests of the residents of Huntington Park; and the protection and maintenance of the residential character of Huntington Park.

2. Membership and Voting. The "Owner" of each Lot shall be a Member of this Association. The Association shall include further phases of Huntington Park as may be developed by the Declarant. For purposes of this Declaration, the term "Owner" of a Lot means and refers to the record owner, whether one or more persons or entities, of fee simple title to a Lot, but excluding however those parties having any interest in any of such Lot merely as security for the performance of an obligation (such as a contract seller, the trustee or beneficiary of a deed of trust, or a mortgagee). The purchaser of a Lot under a land contract or similar instrument shall be considered to be the "Owner" of the Lot for purposes of this Declaration. Membership shall be appurtenant to ownership of each Lot, and may not be separated from ownership of each Lot.

The Owner of each Lot, whether one or more persons and entities, shall be entitled to one (1) vote on each matter properly coming before the Members of the Association.

3. Purposes and Responsibilities. The Association shall have the powers conferred upon not for profit corporations by the Nebraska Nonprofit Corporation Act, and all powers and duties necessary and appropriate to accomplish the Purposes and administer the affairs of the Association. The powers and duties to be exercised by the Board of Directors, and upon authorization of the Board of Directors by the Officers, shall include but shall not be limited to the following:

A. The acquisition, development, maintenance, repair, replacement, operation and administration of Common Facilities, and the enforcement of the rules and regulations relating to the Common Facilities.

B. The landscaping, mowing, watering, repair and replacement of parks and other public property and improvements on parks or public property within or near Huntington Park.



- C. The fixing, levying, collecting, abatement, and enforcement of all charges, dues, or assessments made pursuant to the terms of this Declaration.
- D. The expenditure, commitment and payment of Association funds to accomplish the purposes of the Association including, but not limited to, payment for purchase of insurance covering any Common Facility against property damage and casualty, and purchase of liability insurance coverages for the Association, the Board of Directors of the Association and the Members.
- E. The exercise of all of the powers and privileges, and the performance of all of the duties and obligations of the Association as set forth in this Declaration, as the same may be amended from time to time.
- F. The acquisition by purchase or otherwise, holding, or disposition of any right, title or interest in real or personal property, wherever located, in connection with the affairs of the Association.
- G. The deposit, investment and reinvestment of Association funds in bank accounts, securities, money market funds or accounts, mutual funds, pooled funds, certificates of deposit or the like.
- H. The employment of professionals and consultants to advise and assist the Officers and Board of Directors of the Association in the performance of their duties and responsibilities for the Association.
- I. General administration and management of the Association, and execution of such documents and doing and performance of such acts as may be necessary or appropriate to accomplish such administration or management.
- J. The doing and performing of such acts, and the execution of such instruments and documents, as may be necessary or appropriate to accomplish the purposes of the Association.
4. Mandatory Duties of Association. The Association shall maintain and repair any boundary fence, entrance monuments, and signs which have been installed by Declarant in generally good and neat condition.
5. Imposition of Dues and Assessments. The Association may fix, levy and charge the Owner of each Lot with dues and assessments (herein referred to respectively as "dues and assessments") under the following provisions of this Declaration. Except as otherwise specifically provided, the dues and assessments shall be fixed by the Board of Directors of the Association and shall be payable at the times and in the manner prescribed by the Board.
6. Abatement of Dues and Assessments. Notwithstanding any other provision of this Declaration, the Board of Directors may abate all or part of the dues or assessments due in respect of any Lot, and shall abate all dues and assessments due in respect of any Lot during the period such Lot is owned by the Declarant. Lots owned by the Declarant shall not be subject to imposition of dues, assessments or Association liens.
7. Lien and Personal Obligations for Dues and Assessments. The assessments and dues, together with interest thereon, costs and reasonable attorneys' fees, shall be the personal obligation of the Owner of each Lot at the time when the dues or assessments first become due and payable. The dues and assessments, together with interest thereon, costs and reasonable attorneys' fees, shall also be a charge and continuing lien upon the Lot in respect of which the dues and assessments are charged. The personal obligation for delinquent assessments shall not pass to the successor in title to the Owner at the time the dues and assessments become delinquent unless such dues and assessments are expressly assumed by the successors, but all successors shall take title subject to the lien

for such dues and assessments, and shall be bound to inquire of the Association as to the amount of any unpaid assessments or dues.

8. Purpose of Dues. The dues collected by the Association may be committed and expended to accomplish the purposes of the Association described in Section 1 of this Article, and to perform the Powers and Responsibilities of the Association described in Sections 3 and 4 of this Article.

9. Maximum Annual Dues. Unless excess dues have been authorized by the Members in accordance with Section 11, below, the aggregate dues which may become due and payable in any year shall not exceed the greater of:

A. Sixty and no/100 Dollars (\$60.00) per Lot.

B. In each calendar year beginning on January 1, 1995, one hundred twenty-five percent (125%) of the aggregate dues charged in the previous calendar year.

10. Assessments for Extraordinary Costs. In addition to the dues, the Board of Directors may levy an assessment or assessments for the purpose of defraying, in whole or in part, the costs of any acquisition, construction, reconstruction, repair, painting, maintenance, improvement, or replacement of any Common Facility, including fixtures and personal property related thereto, and related facilities. The aggregate assessments in each calendar year shall be limited in amount to Two Hundred and no/100 Dollars (\$200.00) per Lot.

11. Excess Dues and Assessments. With the approval of seventy-five percent of the Members of the Association, the Board of Directors may establish dues and/or assessments in excess of the maximums established in this Declaration.

12. Uniform Rate of Assessment. Assessments and dues shall be fixed at a uniform rate as to all Lots, but dues may be abated as to individual Lots, as provided in Section 5, above.

13. Certificate as to Dues and Assessments. The Association shall, upon written request and for a reasonable charge, furnish a certificate signed by an officer of the Association setting forth whether the dues and assessments on a specified Lot have been paid to the date of request, the amount of any delinquent sums, and the due date and amount of the next succeeding dues, assessment or installment thereof. The dues and assessment shall be and become a lien as of the date such amounts first become due and payable.

14. Effect of Nonpayment of Assessments-Remedies of the Association. Any installment of dues or assessment which is not paid when due shall be delinquent. Delinquent dues or assessment shall bear interest from the due date at the rate of sixteen percent (16%) per annum, compounded annually. The Association may bring an action at law against the Owner personally obligated to pay the same, or foreclose the lien against the Lot or Lots, and pursue any other legal or equitable remedy. The Association shall be entitled to recover as a part of the action and shall be indemnified against the interest, costs and reasonable attorneys' fees incurred by the Association with respect to such action. No Owner may waive or otherwise escape liability for the charge and lien provided for herein by nonuse of the Common Area or abandonment of his Lot. The mortgagee of any Lot shall have the right to cure any delinquency of an Owner by payment of all sums due, together with interest, costs and fees. The Association shall assign to such mortgagee all of its rights with respect to such lien and right of foreclosure and such mortgagee may thereupon be subrogated to any rights of the Association.

15. Subordination of the Lien to Mortgagee. The lien of dues and assessments provided for herein shall be subordinate to the lien of any mortgage, contract or deed of trust given as collateral for a home improvement or purchase money loan. Sale or transfer of any Lot shall not affect or terminate the dues and assessment lien.

**ARTICLE IV.  
EASEMENTS**

1. A perpetual license and easement is hereby reserved in favor of and granted to Omaha Public Power District, Northwestern Bell Telephone Company, and any company which has been granted a franchise to provide a cable television system within the Lots, Metropolitan Utilities Company, and Sanitary and Improvement District No. 374 of Douglas County, Nebraska, their successors and assigns, to erect and operate, maintain, repair and renew buried or underground sewers, water and gas mains and cables, lines or conduits and other electric and telephone utility facilities for the carrying and transmission of electric current for light, heat and power and for all telephone and telegraph and message service and for the transmission of signals and sounds of all kinds including signals provided by a cable television system and the reception on, over, through, under and across a five (5) foot wide strip of land abutting the front and the side boundary lines of the Lots; an eight (8) foot wide strip of land abutting the rear boundary lines of all interior Lots and all exterior lots that are adjacent to presently platted and recorded Lots; and a sixteen (16) foot wide strip of land abutting the rear boundary lines of all exterior Lots that are not adjacent to presently platted and recorded Lots. The term exterior Lots is herein defined as those Lots forming the outer perimeter of the Lots. The sixteen (16) foot wide easement will be reduced to an eight (8) foot wide strip when such adjacent land is surveyed, platted and recorded.

2. A perpetual easement is further reserved for the Metropolitan Utilities District of Omaha, their successors and assigns to erect, install, operate, maintain, repair and renew pipelines, hydrants and other related facilities, and to extend thereon pipes, hydrants and other related facilities and to extend therein pipes for the transmission of gas and water on, through, under and across a five (5) foot wide strip of land abutting all cul-de-sac streets; this license being granted for the use and benefit of all present and future owners of these Lots; provided, however, that such licenses and easements are granted upon the specific conditions that if any of such utility companies fail to construct such facilities along any of such Lot lines within thirty-six (36) months of date hereof, or if any such facilities are constructed but are thereafter removed without replacement within sixty (60) days after their removal, then such easement shall automatically terminate and become void as to such unused or abandoned easementways. No permanent buildings, trees, retaining walls or loose rock walls shall be placed in the easementways but same may be used for gardens, shrubs, landscaping and other purposes that do not then or later interfere with the aforementioned uses or rights granted herein.

3. In the event that ninety percent (90%) of all Lots within the subdivision are not improved within five (5) years after the date on which Northwestern Bell Telephone Company files notice that it has completed installation of telephone lines to the Lots in the subdivision (herein the "Subdivision Improvement Date"), then Northwestern Bell Telephone Company may impose a connection charge on each unimproved Lot in the amount of Four Hundred Fifty and no/100 Dollars (\$450.00). A Lot shall be considered as unimproved if construction of a permanent structure has not commenced on a Lot. Construction shall be considered as having commenced if a footing inspection has been requested on the Lot in question by officials of the City or other appropriate governmental authority.

Should such charge be implemented by Northwestern Bell Telephone Company and remain unpaid, then such charge may draw interest at the rate of twelve percent (12%) per annum commencing after the expiration of sixty (60) days from the time all of the following events shall have occurred: (1) the Subdivision Improvement Date, and (2) Northwestern Bell Telephone Company sends each owner of record a written statement or billing for Four Hundred Fifty and no/100 Dollars (\$450.00) for each unimproved Lot.

4. Other easements are provided for in the final plat of Huntington Park which is filed in the Register of Deeds of Douglas County, Nebraska (Plat Book 1958, Page 134).

ARTICLE V.  
GENERAL PROVISIONS

1. Except for the authority and powers specifically granted to the Declarant, the Declarant or any owner of a Lot named herein shall have the right to enforce by a proceeding at law or in equity, all reservations, restrictions, conditions and covenants now or hereinafter imposed by the provisions of this Declaration either to prevent or restrain any violation or to recover damages or other dues of such violation. Failure by the Declarant or by any owner to enforce any covenant or restriction herein contained shall in no event be deemed a waiver of the right to do so thereafter.

2. The covenants and restrictions of this Declaration shall run with and bind the land in perpetuity. This Declaration may be amended by BENNINGTON COMPANY, a Nebraska corporation, or any person, firm, corporation, partnership, or entity designated in writing by BENNINGTON COMPANY, a Nebraska corporation, in any manner which it may determine in its full and absolute discretion for a period of five (5) years from the date hereof. Thereafter this Declaration may be amended by an instrument signed by the owners of not less than seventy-five percent (75%) of the Lots covered by this Declaration.

3. BENNINGTON COMPANY, a Nebraska corporation, or its successor or assign, may terminate its status as Declarant under this Declaration, at any time, by filing a Notice of Termination of Status as Declarant. Upon such filing, Association may appoint itself or another entity, association or individual to serve as Declarant, and such appointee shall thereafter serve as Declarant with the same authority and powers as the original Declarant.

4. Invalidation of any covenant by judgment or court order shall in no way affect any of the other provisions hereof, which shall remain in full force and effect.

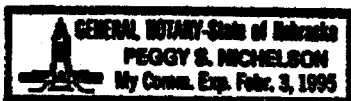
IN WITNESS WHEREOF, the Declarant has caused these presents to be executed this 30 day of Sept., 1993.

BENNINGTON COMPANY, a Nebraska corporation,  
"Declarant"

By Lisa Trummer  
President

STATE OF NEBRASKA     )  
  ) ss.:  
COUNTY OF DOUGLAS    )

The foregoing instrument was acknowledged before me this 30 day of September, 1993, by Lisa Trummer, President of BENNINGTON COMPANY, a Nebraska corporation, on behalf of the corporation.



Peggy S. Michelson  
Notary Public

NOTARIAL SEAL AFFIXED  
REGISTER OF DEEDS

45



RECEIVED

AUG 7 8 55 AM '96

GEORGE J. ...  
REGISTER OF DEEDS  
DOUGLAS COUNTY, NE

MC-1785

FEE	8950	REC'D	
DEL.		C/O	COMP 10
LEGAL PG		SCAN	EV

RESTRICTIVE COVENANTS

This agreement made this 2nd day of August, 1996 by and between Sweetbriar Syndicate, a Nebraska partnership (hereinafter referred to as the "Seller"), and Horgan Development Company, a Nebraska corporation, or its successors or assigns (hereinafter referred to as the "Purchaser").

RECITALS

1. Seller has sold to Purchaser the real estate described in Exhibit A attached hereto which Purchaser intends to develop as a residential subdivision known as "Huntington Park". It is the intention of Purchaser to develop Huntington Park in a manner similar to the portion of "Huntington Park" immediately adjacent to the East.

2. Seller has retained ownership of property immediately adjacent to the North of the property described in Exhibit A. This retained property is described in Exhibit B attached hereto.

3. The parties desire to enter into this agreement whereby Purchaser will covenant with Seller, with such covenants to run from the real estate described in Exhibit A in favor of the real estate described in Exhibit B, that the real estate described in Exhibit A will be developed in conformity with the intentions described above.

Now, therefore, in consideration of the premises, the parties agree as follows:

1. The Covenants hereinafter set forth shall run from Purchaser, its successors and assigns, in favor of Seller; shall run with the title to the real estate described in Exhibit A and in favor of the real estate described in Exhibit B and shall bind and be for the benefit of all parties having or acquiring any right, title or interest in the real estate described in Exhibit A and the real estate described in Exhibit B.

2. The real estate described in Exhibit A shall be developed only as a residential subdivision in accordance with the plat of Huntington Park.

3. Zoning on the property described in Exhibit A shall be and remain R-4 and no application for rezoning shall be submitted for approval without the consent of Seller.

4. The Restrictions and Covenants with respect to Huntington Park as contained in Article I. of the Declaration of Covenants recorded at Book 1093 Page 229 of the Register of Deeds of Douglas County, Nebraska, shall apply to all lots described in Exhibit A and such Restrictions and Covenants shall not be amended without the consent of Seller.

5. Seller, or its successors or assigns shall have the right to enforce by a proceeding at law or equity its rights in the event of a breach of these covenants.

6. These covenants shall terminate upon the earlier of (a) the expiration of fifteen years from

8815 MC-1785

FEE	8950		
DEL.			
LEGAL PG		SCAN	EV

the date of recording of these covenants, or (b) when the residential development upon the property described in Exhibit A is completed and all lots are built upon.

DATED: August 2, 1996.

SWEETBRIAR SYNDICATE, a Nebraska Partnership, "Seller"


BY *Barrett L.L.*  
Partner

HORGAN DEVELOPMENT COMPANY, a Nebraska corporation, "Purchaser"

BY *Robert P. Horgan*  
President

STATE OF NEBRASKA )  
 )ss.  
COUNTY OF DOUGLAS )

The foregoing instrument was acknowledged before me this 2nd day of August, 1996, by Barrett James, General Partner of SWEETBRIAR SYNDICATE, a Nebraska partnership, on behalf of the partnership.


*Dennis P. Hogan, III*  


STATE OF NEBRASKA )  
 )ss.  
COUNTY OF DOUGLAS )

NOTARIAL SEAL AFFIXED REGISTER OF DEEDS

The foregoing instrument was acknowledged before me this 2nd day of August, 1996, by Robert P. Horgan, President of HORGAN DEVELOPMENT COMPANY, a Nebraska corporation, on behalf of the corporation.

*Dennis P. Hogan, III*  
Notary Public



NOTARIAL SEAL AFFIXED REGISTER OF DEEDS

**EXHIBIT A**

Lots 309 through 433 both inclusive;  
Lots 435 through 439 both inclusive;  
Lots 198 through 201 both inclusive;  
Lots 218 and 219

all in Huntington Park a subdivision as surveyed, platted and recorded in Douglas County,  
Nebraska.

**EXHIBIT B**

Lots 443, 442 and 441 in Huntington Park, a subdivision as surveyed, platted and recorded in Douglas County, Nebraska.





BK 1369 PG 532-533



MISC 2001 02323

Nebr Doc  
Stamp Tax

Date

\$

By

EDWARD M. JAMES  
REGISTER OF DEEDS  
DOUGLAS COUNTY, NE

01 FEB 20 PM 2:17

RECEIVED

Please return to: Shaun M. James, 800 Commercial Federal Tower, 2120 S. 72<sup>nd</sup> Street, Omaha, NE, 68124, (402) 392-1500

**ASSIGNMENT AND ASSUMPTION OF DECLARANT STATUS**

FOR VALUE RECEIVED, Royal Homes, Inc., a Nebraska corporation, ("Royal Homes"), hereby assigns, transfers and conveys to Sullivan Land Company, LLC, a Nebraska limited liability company ("Sullivan"), and Sullivan hereby assumes from Royal Homes all of Royal Homes' right, title and interest in and to the status as "Declarant" under the Declaration of Covenants, Conditions, Restrictions and Easements for an Addition of Huntington Park, a Subdivision in Douglas County, Nebraska, dated September 11, 1996, and recorded with the Douglas County Register of Deeds on September 13, 1996, in Book 1188, at Page 001, Miscellaneous Records for the single-family lots in Huntington Park subdivision, legally described on the attached Exhibit "A".

IN WITNESS WHEREOF, Royal Homes and Sullivan have executed this Assignment and Assumption of Declarant Status to be effective this 15 day of February, 2001.

**ROYAL HOMES, INC.**, a Nebraska Corporation


**SULLIVAN LAND COMPANY, LLC**, a Nebraska limited liability company

By: Howard Friedman  
Howard Friedman, President

By: Charles V. Sullivan  
Charles V. Sullivan, Member

STATE OF NEBRASKA )  
                                  ) ss.  
COUNTY OF DOUGLAS )

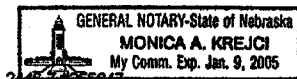
The foregoing instrument was acknowledged before me on this 15 day of February, 2001, by Howard Friedman, President of ROYAL HOMES, INC., a Nebraska corporation, on behalf of the corporation.



Monica A. Krejci  
Notary Public

STATE OF NEBRASKA )  
                                  ) ss.  
COUNTY OF DOUGLAS )

The foregoing instrument was acknowledged before me on this 15 day of February, 2001, by Charles V. Sullivan, Member of SULLIVAN LAND COMPANY, LLC, a Nebraska limited liability company, on behalf of the same.



Monica A. Krejci  
Notary Public

MC-17853  
MC-17854  
FEE 31 FB MC-17850  
BKP \_\_\_\_\_ C/O \_\_\_\_\_ COMP MB  
DEL \_\_\_\_\_ SCAN dc FV \_\_\_\_\_  
A 2/59

2015011674  
29  
RT

10177288

## EXHIBIT A

LOTS 2-26, INCLUSIVE, 28-30, INCLUSIVE, 32-41, INCLUSIVE, 43, 44, 47, 52, 55, 56 AND 58, HUNTINGTON PARK REPLAT 2, A SUBDIVISION, AS SURVEYED, PLATTED AND RECORDED IN DOUGLAS COUNTY, NEBRASKA

LOTS 1, 2, 4, HUNTINGTON PARK REPLAT 3, A SUBDIVISION, AS SURVEYED, PLATTED AND RECORDED IN DOUGLAS COUNTY, NEBRASKA

LOTS 264, 316, 318, 373, 383, 384, 386, 390, 393, 403 AND 406, HUNTINGTON PARK, A SUBDIVISION, AS SURVEYED, PLATTED AND RECORDED IN DOUGLAS COUNTY, NEBRASKA

0015011674